

# NESKOWIN CREST RESEARCH NATURAL AREA

Supplement No. 13<sup>1</sup>

Sarah E. Greene<sup>2</sup>

EDITOR'S  
FILE COPY

The Research Natural Area described in this supplement is administered by the Forest Service, U.S. Department of Agriculture. Forest Service Research Natural Areas are located within Ranger Districts which are themselves administrative subdivisions of National Forests. Normal management and protective activities are the responsibility of District Rangers and Forest Supervisors. Scientific and educational uses of these areas are the responsibility of the research branch of the USDA Forest Service. A scientist interested in using one of the areas in Oregon and Washington should, therefore, contact the Director of the Pacific Northwest Forest and Range Experiment Station (809 N.E. 6th Ave., Portland, Oregon 97232) and outline the activity planned. If extensive use of one or more Forest Service Research Natural Areas is planned, a cooperative agreement between the scientist and the USDA Forest Service may be necessary. The Forest Supervisor and District Ranger administering the affected Research Natural Area will be informed of mutually agreed on activities by the Experiment Station Director. A scientist should still visit the administering Ranger Station when initiating the work and explain its nature, purpose, and duration. Permission for brief visits to Research Natural Areas for observational purposes can be obtained from the District Ranger.

Neskowin Crest Research Natural Area, described in this supplement, is part of a Federal system of such areas established for research and educational purposes. Each Research Natural Area constitutes a site where some natural features are preserved for scientific purposes, and natural processes are allowed to dominate. Their main purposes are to provide:

1. Baseline areas against which effects of human activities can be measured;

2. Sites for study of natural processes in undisturbed ecosystems; and
3. Gene pool preserves for all types of organisms, especially rare and endangered types.

The Federal system is outlined in "A Directory of the Research Natural Areas on Federal Lands of the United States of America."<sup>3</sup> Of the 68 established Federal Research Natural Areas in Oregon and Washington, 45 are described in "Federal Research Natural Areas in Oregon and Washington: A Guidebook for Scientists and Educators."

Supplements 1 through 12 describe areas not included in the guidebook. This supplement, No. 13, revises the description of Neskowin Crest Research Natural Area given in the guidebook because the area was enlarged in 1980.

The guiding principle in management of Research Natural Areas is to prevent unnatural encroachments or activities that directly or indirectly modify ecological processes on the areas. Logging and uncontrolled grazing are not allowed, for example, nor is public use that threatens significant impairment of scientific or educational values. Management practices necessary for maintenance of the ecosystem may be allowed.

---

<sup>1</sup>This supplement revises the description of Neskowin Crest Research Natural Area in "Federal Research Natural Areas in Oregon and Washington: A Guidebook for Scientists and Educators," by Jerry F. Franklin, Frederick C. Hall, C.T. Dyrness, and Chris Maser (Pacific Northwest Forest and Range Experiment Station, 1972). The guidebook is available from the Superintendent of Documents, U.S. Government Printing Office, Washington, D.C. 20402, stock number 001-001 00225-9.

<sup>2</sup>Sarah E. Greene is a research forester, Forestry Sciences Laboratory, Pacific Northwest Forest and Range Experiment Station, Corvallis, Oregon.

<sup>3</sup>Federal Committee on Ecological Reserves. A directory of the Research Natural Areas on Federal lands of the United States of America. Washington DC: U.S. Department of Agriculture, Forest Service; 1977.

Federal Research Natural Areas provide a uniquely valuable system of publicly owned and protected examples of undisturbed ecosystems available to the scientist. Research can be conducted with minimal interference and reasonable assurance that investments in long-term studies will not be lost to logging, land development, or similar activities. In return, a scientist wishing to use a Research Natural Area has some obligations; these are to:

1. Obtain permission from the appropriate administering agency before using the area;<sup>4</sup>
2. Abide by the administering agency's regulations governing use of the natural area, including specific limitations on the type of research, sampling methods, etc., allowed; and
3. Inform the administering agency of the progress of the research, published results, and disposition of collected materials.

<sup>4</sup>Five agencies cooperate in this program. in the Pacific Northwest (each agency differs slightly in its requirements): Forest Service in the U.S. Department of Agriculture; Bureau of Land Management, Dept. Fish and Wildlife Service, and National Park Service in the U.S. Department of the Interior; and the U.S. Department of Energy.

The purposes of these limitations are simple to insure that the scientific and educational values on the area are not impaired, to accumulate a documented body of knowledge about the area, and to avoid conflict between new and old studies. Research on Research Natural Areas must be essentially nondestructive; destructive analysis of vegetation is generally not allowed, nor are studies requiring extensive modification of the forest floor or extensive excavation of soil. Collection of plant and animal specimens should be restricted to the minimum necessary for provision of vouchers and other research needs and in no case to a degree that significantly reduces the population levels of species. Such collections must also be carried out in accordance with applicable State and Federal agency regulations. Within these broad guidelines, the appropriate uses of Research Natural Areas are determined on a case-by-case basis by the administering agency.

A scientist wishing to use a particular Research Natural Area must determine the administering agency, contact it regarding the proposed use and obtain the necessary permission. Each agency differs slightly in its requirements.

## Access and Accommodations

Access to the Research Natural Area is by U.S. Highway 101 between Lincoln City and Neskowin, Oregon. A maintained trail, #1303, traverses a portion of the west half of the RNA, entering it from the south. To reach this trail, turn west off U.S. Highway 101 onto Forest Road 1861 at the Cascade Head summit. Continue on Forest Road 1861 for about 6 km (3.7 mi) to its junction with Forest Road 122. Keep left on Road 1861 and follow signs for Hart's Cove Trail (1303). Trail 1303 enters the southwestern corner of the RNA about 1.6 km (1 mi) from the trail head. Several unmarked low-standard trails provide access to research sites in the RNA. Details on access will be provided by the Pacific Northwest Forest and Range Experiment Station, Portland, Oregon, to scientists wishing to use the RNA.

Commercial accommodations are available at Neskowin, 1.6 km (1 mi) north, and at Lincoln City about 14 km (9 mi) south. Neskowin Creek Forest Camp is located along the Neskowin scenic drive (old U.S.101) within Cascade Head Experimental Forest.

## Environment

The Neskowin Crest Research Natural Area is topographically rugged. It occupies a headland dissected by numerous drainages. It plunges abruptly into the ocean in a series of cliffs along the northwest and west boundaries. Topography is gentle only along major ridgetops; slopes are steep. Elevation ranges from sea level to over 427 m (1,400ft) at the southeast corner. The tops of the ocean cliffs—the lowest elevations with forests—are 45 to 75 m (150 to 250 ft) in elevation. Numerous small permanent streams rise within the RNA, and drainages of two larger streams (Calf and Chitwood Creeks) are within the RNA.

The RNA lies entirely on a headland of volcanic bedrock, alkalic basalt flows, breccias, and waterlain pyroclastic rocks of late-Eocene age (Snively and Wagner 1964, Snively and Vokes 1949). The headland exists only because these volcanic materials are more resistant to erosion than are surrounding sedimentary formations. There appears, however, to be a capping of marine tuffaceous siltstone over the basalt bedrock in most locations; basaltic outcrops are generally confined to ocean cliffs (Snively and Vokes 1949).

Oregon marine climate is pronounced in this

oceanside RNA. It is wet and cool; seasonal and diurnal fluctuations in temperature are minimal. Strong ocean winds sweep the area. Although most precipitation occurs during the winter, there is no drought in the summer. Summer fog is a dominant climatic phenomenon; it envelops the headland on most warm summer days. The fog condenses on tree crowns and falls to the ground as "fog drip." A study of precipitation in forests and in openings on Cascade Head near the RNA indicated a 26-percent increase in precipitation caused by fog drip under stands (Ruth 1954). The following data are from the nearest weather station at Cascade Head Experimental Forest headquarters (listed as Otis 2 NE in U.S. Weather Bureau 1965):

Mean annual temperature	13.3°C (50. 6°F)
Mean January temperature	5.3°C (41.5°F)
Mean July temperature	15.3°C (59.6°F)
Mean January minimum temperature	2.2°C (35.9°F)
Mean July maximum temperature	20.9°C (69.7°F)
Average annual precipitation	2 496 mm (98.26 in)
(does not include fog drip)	
June through August precipitation	163 mm (6.42 in)
(does not include fog drip)	

Additional climatic data for this station and vicinity are available in Ruth (1954). Because the weather station is located at an elevation lower and farther inland than the RNA, temperatures are probably somewhat cooler and precipitation higher on the RNA, especially when fog drip is included.

Soils in the RNA have not been mapped or classified into series; profiles examined, however, can best be characterized as Astoria-like Sols Bruns Acides. They have developed primarily from tuffaceous siltstones, although basalt bedrock sometimes causes significant local modifications of the profiles. Soils are moderately fine textured and moderately well drained. A typical profile consists of the following horizons: 2-8 cm (0.8-3.2 in), O1 and O2; 5-10 cm (2-4 in), very dark brown silt loam All; 7-23 cm (2.8-9.2 in), dark brown A12; 15-40 cm (6-16 in), dark yellowish brown silty clay loam A30r B 1; 15-80 cm (6-32 in), dark yellowish-brown silty clay loam B2; and a B3 or C horizon, or both. Surface soils are strongly

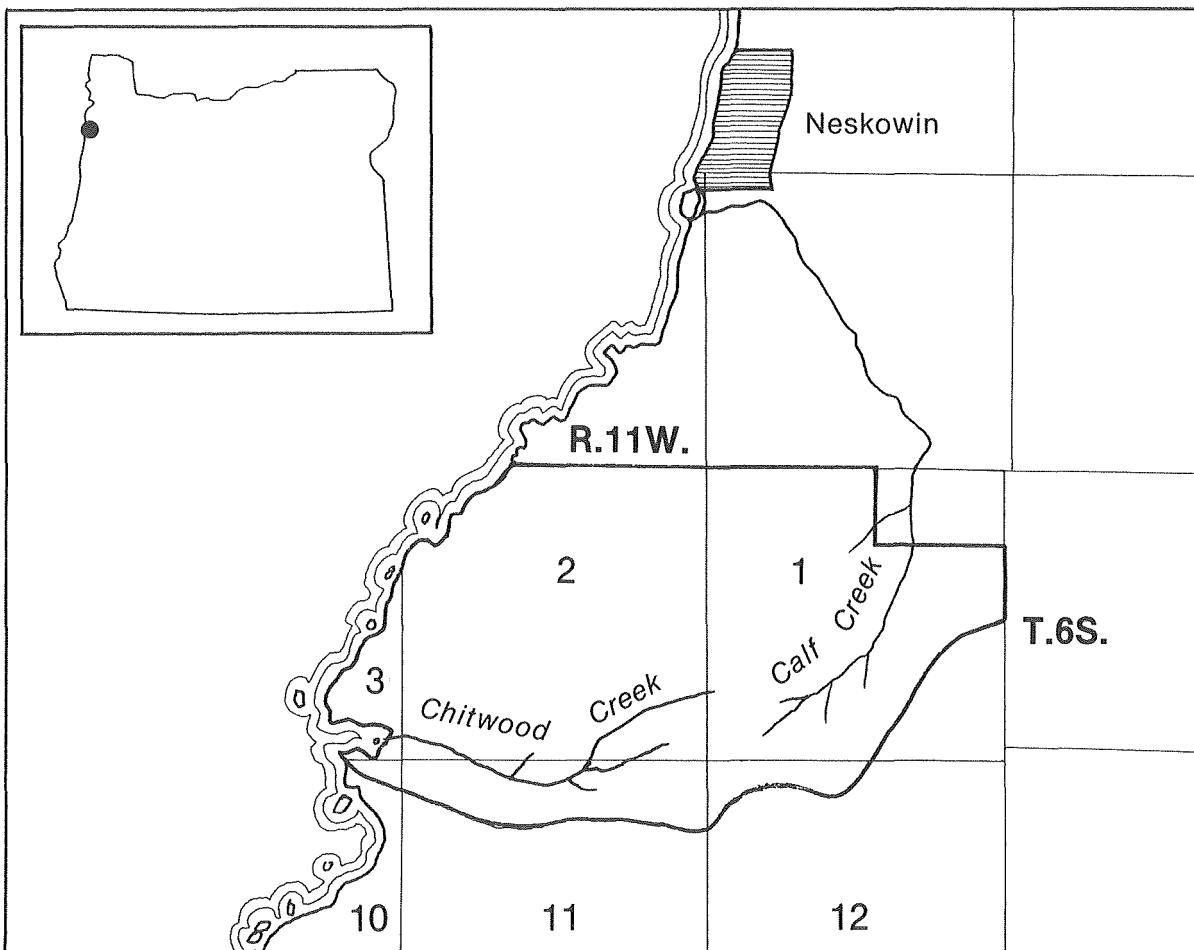
Sitka spruce and western hemlock forests grow on a headland that projects into the Pacific Ocean; two complete stream drainages and a prairie are included on the end of the headland.


The Neskowin Crest Research Natural Area (RNA) was established on October 26, 1941, as an example of Sitka spruce-western hemlock forest on the ocean front.<sup>5</sup> The area was enlarged in 1980 to include two complete stream drainages, a grassy headland community, and a greater length of coastline. The 476-ha (1,190-acre) tract, located in Tillamook County, Oregon, is administered by the Hebo Ranger District (Hebo, Oregon), Siuslaw National Forest. It is part of the 4 815-ha (11,890-acre) Cascade Head Experimental For-

est, maintained by the Pacific Northwest Forest and Range Experiment Station for research and demonstration of management techniques of coastal spruce-hemlock forest (Madison 1957). The RNA is also part of the Cascade Head Scenic Research Area set aside by an act of the United States Congress in 1974 (Public Law 93-535). The RNA occupies all of section 2 and portions of sections 1, 3, 10, 11, and 12, T. 6 S., R. 11 W, Willamette meridian (lat 45°05' N.; long. 124°00' W) (fig. NC-1).

<sup>5</sup>Scientific and common names for plants are given in table NC-4.

Figure NC-1.—Neskowin Crest Research Natural Area, Tillamook County, Oregon.





A



B



C



D

Figure NC-2.—Communities in the Neskowin Crest Research Natural Area. (A) Small opening choked with *Rubus spectabilis*, *Menziesia ferruginea*, and *Sambucus melanocarpa* up to 3 m (9.9 ft) in height. (B) Old-growth Sitka spruce and western hemlock with abundant western hemlock regeneration. (C) 120-year-old Sitka spruce growing on rotting log with typical *Polystichum munitum*-*Oxalis oregana* understory. (D) Prairie headland.

acid (pH 5.3), high in organic matter (20 percent) and total nitrogen (0.50 percent), and low in percent base saturation (10 percent). This low percentage is probably caused by the high amount of precipitation and the acid nature of the litter.

### Biota

Society of American Foresters (SAF) cover types (Eyre 1980) for the area are estimated as follows:

SAF cover type	Name	Area of type in RNA
223	Sitka spruce	11 ha ( 27 acres)
224	Western hemlock	180 ha (450 acres)
225	Western hemlock-Sitka spruce	233 ha (583 acres)

The area falls entirely within Küchler's (1964) Spruce-Cedar-Hemlock Forest and the *Picea sitchensis* Zone of Franklin and Dyrness (1973). The 52 ha (130 acres) of grassy headland community included in the enlarged area cannot be related to Küchler's vegetation units nor to SAF cover types.

The forest in the RNA is dominated by Sitka spruce and western hemlock, with an occasional western redcedar, Douglas-fir, and red alder. One large, old Sitka spruce was 215 cm (85 in) in diameter at breast height (d.b.h.) and 73 m (240 ft) in height in 1980. These trees are over 250 years of age. The bulk of the forest is composed of spruce and hemlock about 130 years old, 75 to 100 cm (30 to 40 in) in d.b.h., and 60 m (200 ft) tall (fig. NC-2). Both age classes are intermixed over most of the RNA, and old growth is scattered through younger stands.

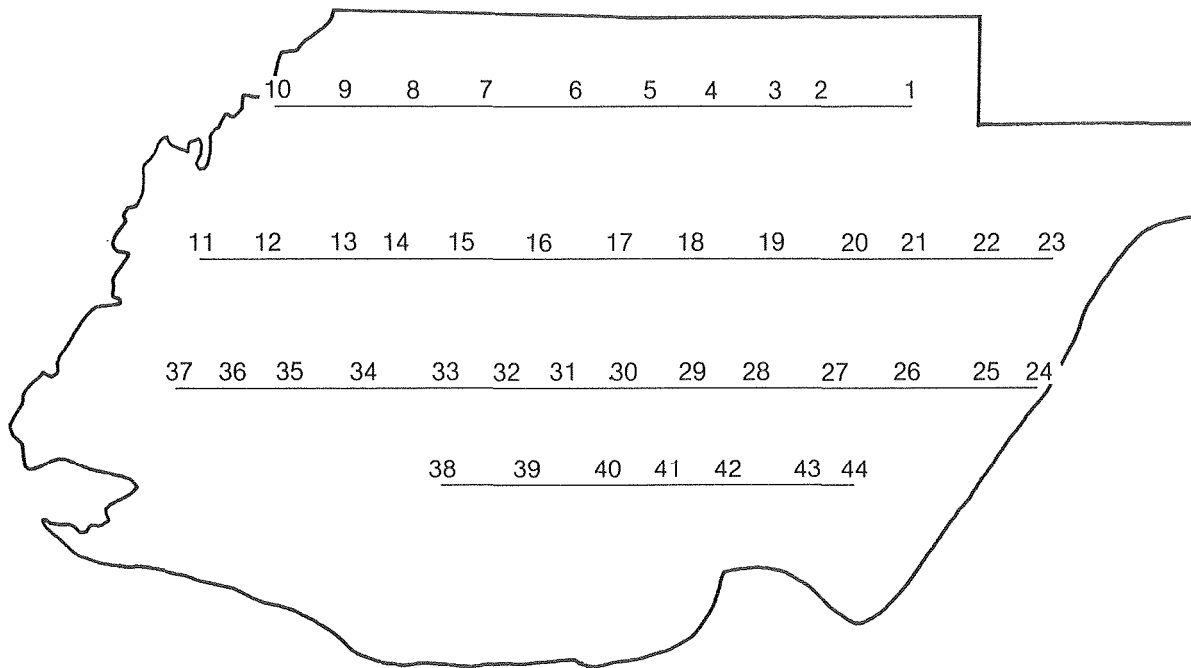


Figure NC-3.—Four transects in the Neskowin Crest Research Natural Area containing 44 sample plots.

A series of 44 permanent sample plots were installed from 1977 to 1979 along four east-west transects in the RNA (fig. NC-3). All trees 5 cm (2 in) and larger were tagged and d. b.h. measured on the 1 000-m<sup>2</sup> (10,758-ft<sup>2</sup>) circular plots. An optical dendrometer was used to measure height and volume on a subsample of the trees. The distribution of hemlock and spruce in the various diameter classes is illustrated in figure NC-4. At this time in succession, hemlock clearly outnumbers spruce in reproductive diameter classes (up to 10 cm; 4 in), and it is beginning to compete in the larger diameter classes. Spruce still dominate the 100+ cm (40 in) diameter classes but are being lost to windthrow and top breakage. The openings that result from losses are filled more quickly by hemlock regeneration than by spruce regeneration, except in larger, ocean-spray-prone openings where spruce is more aggressive than hemlock.

Board-foot volume (International 1/4-in rule) averages 200,072 board feet (fbm) per hectare (81,001/acre) over all plots (table NC-1). Volumes range from 41,307 fbm/ha (16,253/acre) on plot 34 to 546,282 fbm/ha (218,513/acre) on plot 16. Plot 34 occurs in an area of recent windthrow and contains 207 trees, only 3 of which are larger than 15 cm (6 in) in d.b.h. Plot 16 contains 16 trees, half of which are larger than 50 cm (20 in), with

individual trees 209 and 176 cm (84 and 70 in).

It is apparent that hemlock is beginning to dominate the forest in numbers of stems per hectare and basal area. Though biomass is still greater for Sitka spruce (table N C-1), succession is unquestionably toward replacement of the mixed forest by western hemlock. Regeneration is dispersed irregularly throughout the RNA. It is generally restricted to gaps in the tree canopy and to logs, root wads, and stumps beneath the canopy. Young saplings or seedlings are seldom rooted in bare mineral soil. Where severe windthrow has occurred, as in plot 34, dense thickets of western hemlock are established; no spruce were recorded for this plot. There are areas where Sitka spruce is very thick, however; some spruce are encountered along the trails.

Understory vegetation has been sampled on 37 of the plots. Average percent coverage for shrubs, herbs, and bryophytes, and frequency for herbs only are shown in table NC-2. Because of the importance of substrate to regeneration, coverages are also shown for four substrates.

Understory composition is generally uniform throughout the RNA. *Polystichum munitum*, *Oxalis oregana*, *Blechnum spicant*, *Maianthemum bifolium*, and *Montiasibirica* are the constant and characteristic herbs. Though shrub coverage is

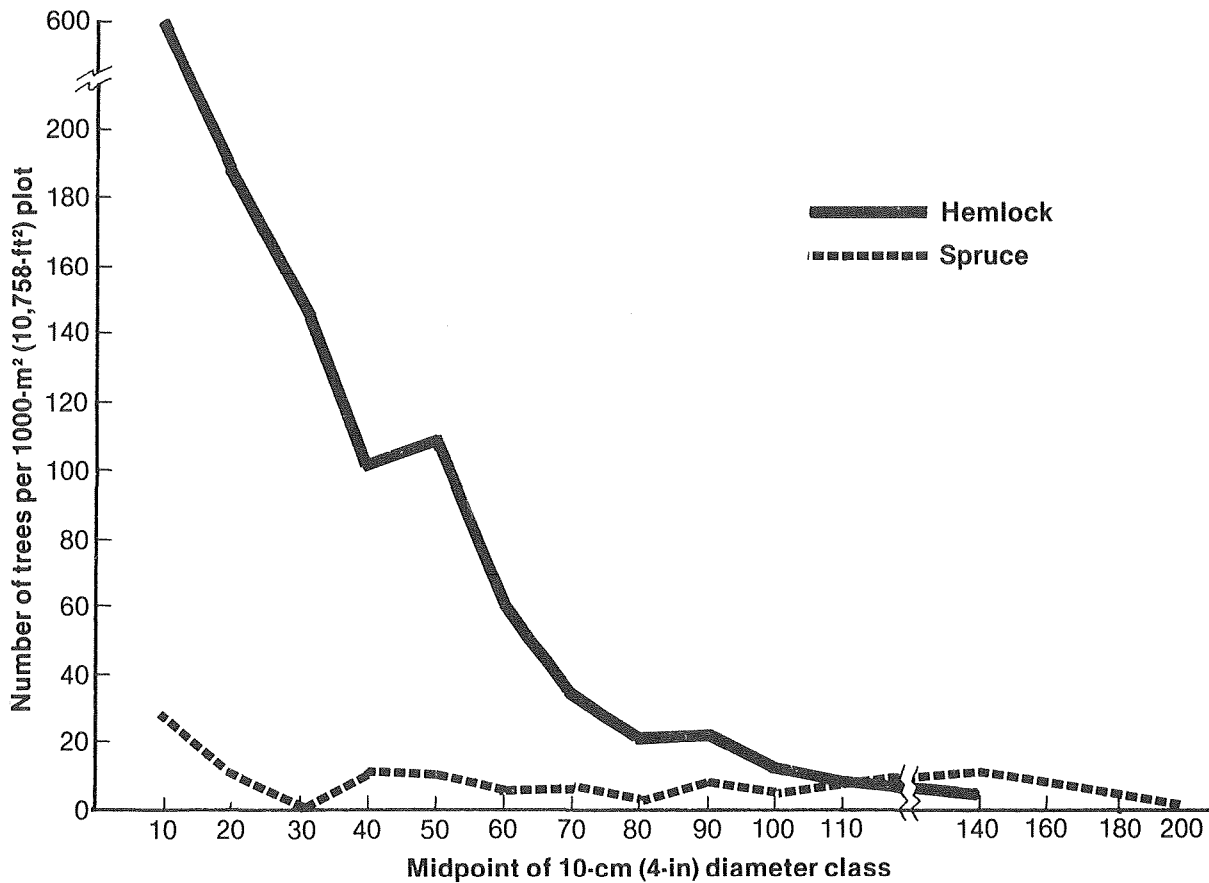


Figure NC-4.—Distribution of hemlock and spruce by diameter class.

Table NC-1—Basal area, biomass, and board-foot volume of western hemlock and Sitka spruce on 44 sample plots in the Neskowin Crest Research Natural Area

Tree	Average basal area	Stem and bark biomass		Volume <sup>1/</sup>	Stems
		Average	Plot with largest amount		
	m <sup>2</sup>	t/ha		fbm/ha	number/ha
Western hemlock	35.3	197.7	473.6	110,091.0	367.0
Sitka spruce	22.4	253.2	908.9	89,981.0	49.0

<sup>1/</sup>International 1/4-inch rule.

**Table NC-2—Coverage for shrubs, herbs, substrates, and bryophytes, and frequency for herbs in the Neskowin Crest Research Natural Area**

Species	Cover- age	Fre- quency
Percent		
<b>Shrubs:</b>		
<i>Vaccinium parvifolium</i>	6.0	
<i>Rubus spectabilis</i>	5.3	
<i>Menziesia ferruginea</i>	3.8	
<i>Oplopanax horridum</i>	1.8	
<i>Sambucus melanocarpa</i>	1.3	
<b>Herbs:</b>		
<i>Polystichum munitum</i>	22.3	60.6
<i>Oxalis oregana</i>	6.0	45.6
<i>Blechnum spicant</i>	3.6	32.6
<i>Montia sibirica</i>	1.5	36.1
<i>Maianthemum bifolium</i>	1.4	25.0
<b>Substrate:</b>		
Log	11.8	
Root wad	2.2	
<i>Tsuga heterophylla</i> base	1.6	
<i>Picea sitchensis</i> base	1.4	
<b>Terrestrial bryophytes:</b>		
Mosses	14.9	
Liverworts	2.3	
Lichens	.4	
<b>Epiphytic bryophytes:</b>		
Mosses	6.1	
Liverworts	3.7	
Lichens	.8	

less than herb coverage, certain shrubs occur regularly. *Vaccinium parvifolium* appears in all plots, *Menziesia ferruginea* in 92 percent, and *Rubus spectabilis* in 67 percent. Less common species include *Clintonia uniflora*, *Rubus parvifolium*, *Trillium ovatum*, *Tiarella trifoliata*, *T. unifoliata*, *Galium triflorum*, and *Luzula parviflora*.

The western hemlock/swordfern community that prevails in the RN A is typical for the Oregon coast. Topography in the RN A is irregular. There are many openings, seep areas, and windthrow patches. These areas break up the continuity of the hemlock/swordfern plant community. The north-south ridge on the east end of the RN A supports a heavier cover of grasses (*Calamagrostis canadensis*, *Carex atosquama*, and *Luzula parviflora*)

than the rest of the area. It is likely that this area comprises a different plant community.

Terrestrial and epiphytic mosses, lichens, and liverworts were recorded for 37 plots. Little work of this kind has been done on the coast. Table N C-2 shows the percent coverage for the most common of the three bryoid growth forms. Table N C-3 is a list of the bryophytes and terrestrial lichens found on the permanent sample plots.

A dense tangle of shrubs and herbs develops on the lower slopes, along streams, and in seep areas. Typical species in addition to the aforementioned are: *Oplopanax horridum*, *Rubus parviflorus*, *Ribes bracteosum*, *Dryopteris dilatata*, *Sambucus melanocarpa*, *Athyrium filix-femina*, *Disporum smithii*, and *Stachys mexicana*. Within the shrub layer, *Rubus spectabilis* is predominant on steep, unstable slopes and in openings; *Vaccinium parvifolium*, *Menziesia ferruginea*, and *Oplopanax horridum* are prevalent on more gentle, stable, shaded areas; *Carex obnupta*, *Corydalis scouleri*, *Liysichitum americanum*, and *Chrysosplenium glechomaefolium* typify swamp areas.

Substrate is an important component of the understory. Almost all regeneration occurs on dead wood, root wads, and the bases of dead or dying trees. The average percent cover of the total plot area for down logs is greater than any shrub or herb except *Polystichum munitum*.

A partial plant species list for the forested portion of the RNA is given in Table NC-4.

The grassy headland prairie, included in the enlarged RNA, is formed on a basaltic intrusion and is similar to many found along the Oregon coast. The prairie is surrounded on three sides by partially open-grown, old-growth Sitka spruce. On the upper (northeast and southeast) edges of the prairie are boggy areas and several springs flowing onto gentle slopes with poor drainage.

The following communities have been described for the headland in the RNA:

1. *Equisetum maximum* community, restricted to sites with high soil moisture during the entire year. *Ranunculus occidentalis* is an important species.
2. *Polystichum munitum-Rubus parviflorus* community, usually on soils 45cm (18 in) or less in depth. Other definitive species are *Tellima grandiflora* and *Disporum smithii*.



**Table NC-3—Bryophytes and terrestrial lichens in 44 permanent sample plots at Neskowin Crest Research Natural Area<sup>1</sup>**

Plant	Scientific name
Bryophytes	<p> <i>Antitrichia curtispindula</i> (Hedw.) Brid.  <i>Blepharostoma trichophyllum</i> (L.) Dum.  <i>Brachythecium asperinum</i> (C. Mull.) Sull.  <i>Calypogeia muelleriana</i> (Schiffn.) K. Mull.  <i>Calypogeia neesiana</i> (Mass. et Carest.) K. Mull.  <i>Cephalozia bicuspidata</i> (L.) Dum.  <i>Cephalozia lunulifolia</i> (Dum.) Dum.  <i>Claopodium crispifolium</i> (Hook.) Ren. &amp; Card.  <i>Conocephalum conicum</i> (L.) Lindb.  <i>Dicranum fuscescens</i> Turn.  <i>Dicranum scoparium</i> Hedw.  <i>Diplophyllum albicans</i> (L.) Dumort.  <i>Ditrichum heteromallum</i> (Hedw.) Britt.  <i>Frullania tamarisci</i> (L.) Dum. subsp. <i>nisquallensis</i> (Sull.) Hatt.  <i>Hookeria lucens</i> (Hes.) Sm.  <i>Hylocomium splendens</i> (Hedw.) B.S.G.  <i>Hypnum circinale</i> Hook.  <i>Isopterygium elegans</i> (Brid.) Lindb.  <i>Isothecium stoloniferum</i> Brid.  <i>Lepidozia reptans</i> (L.) Dum.  <i>Leucolepis acanthoneura</i> (Schwaegr.)  <i>Lophozia incisa</i> (Schrad.) Dumort.  <i>Pellia endiviifolia</i> (Dicks.) Dum.  <i>Plagiothecium undulatum</i> (Hedw.) B.S.G.  <i>Pogonatum alpinum</i> (Hedw.) Rohl. var. <i>sylvaticum</i> (Hoppe) Lawt.  <i>Pogonatum contortum</i> (Brid.) Lesq.  <i>Rhizomnium glabrescens</i> (Kindb.) Kop.  <i>Rhytidiadelphus loreus</i> (Hedw.) Warnst.  <i>Riccardia multifida</i> (L.) S. Gray  <i>Riccardia palmata</i> (Hedw.) Carruth.  <i>Scapania bolanderi</i> Aust.  <i>Stokesiella oregana</i> (Sull.) Robins.  <i>Stokesiella proelonga</i> (Hedw.) Robins. </p>
Terrestrial lichens	<p> <i>Cladonia decortica</i> (Florke) Spreng.  <i>Peltigera membranacea</i> (Ach.) Nyl.  <i>Peltigera pulverulenta</i> (Tayl.) Nyl. </p>

<sup>1</sup> Nomenclature is as follows: Hepatics according to Stotler and Crandall-Stotler (1977); mosses according to Ireland and others (1980); lichens according to Thomson (1967) and G.F. Otto and T. Ahti ("Lichens of British Columbia, preliminary checklist," 1967, on file at the herbarium, University of Alberta, Edmonton). Specimens of all species are deposited in the herbarium at the University of Alberta, Edmonton.

**Table NC-4—Vascular plants in forested area, Neskowin Crest Research Natural Area<sup>1</sup>**

Scientific name	Common name
<b>Trees:</b>	
<i>Alnus rubra</i> Bong.	Red alder
<i>Picea sitchensis</i> (Bong.) Carr.	Sitka spruce
<i>Pseudotsuga menziesii</i> (Mirb.) Franco	Douglas-fir
<i>Thuja plicata</i> Donn.	Western redcedar
<i>Tsuga heterophylla</i> (Raf.) Sarg.	Western hemlock
<b>Shrubs:</b>	
<i>Gaultheria shallon</i> Pursh	Salal
<i>Menziesia ferruginea</i> Smith	Fool's huckleberry
<i>Oplopanax horridum</i> (Smith) Miq.	Devil's club
<i>Ribes bracteosum</i> Dougl.	Stink currant
<i>Rubus parviflorus</i> Nutt.	Thimbleberry
<i>Rubus spectabilis</i> Pursh	Salmonberry
<i>Sambucus racemosa</i> var. <i>melanocarpa</i> (Gray) McMinn	Black elderberry
<i>Vaccinium alaskaense</i> Howell	Alaska huckleberry
<i>Vaccinium ovatum</i> Pursh	Evergreen huckleberry
<i>Vaccinium parvifolium</i> Smith	Red huckleberry
<b>Forbs:</b>	
<i>Achlys triphylla</i> (Smith) DC	Vanilla leaf
<i>Anaphalis margaritacea</i> (L.) B. & H.	Pearly everlasting
<i>Chimaphila menziesii</i> (R. Br.) Spreng.	Little pipsissewa
<i>Chrysosplenium glechomaefolium</i> Nutt.	Western golden-carpet
<i>Clintonia uniflora</i> (Schult.) Kunth.	Beadlily
<i>Corydalis scouleri</i> Hook.	Corydalis
<i>Disporum smithii</i> (Hook.) Piper	Smith's fairy-bell
<i>Galium trifidum</i> L.	Small bedstraw
<i>Galium triflorum</i> Michx.	Several-flowered bedstraw
<i>Listera cordata</i> (L.) R. Br.	Heart-leafed listera
<i>Lysichitum americanum</i> Hult. & St. John.	Skunk cabbage
<i>Maianthemum bifolium</i> Jeps.	False lily-of-the-valley
<i>Marah oreganus</i> (T & G.) Howell	Oregon bigroot
<i>Mimulus guttatus</i> DC.	Yellow mimulus
<i>Montia sibirica</i> (L.) How.	Western springbeauty
<i>Oenanthe sarmentosa</i> Presl.	Water parsley
<i>Osmorhiza chilensis</i> H. & A.	Mountain sweet-root
<i>Oxalis oregana</i> Nutt.	Oxalis
<i>Petasites frigidus</i> (L.) Fries	Sweet coltsfoot
<i>Pyrola uniflora</i> L.	Woodnymph
<i>Ranunculus uncinatus</i> D. Don	Little buttercup
<i>Stachys mexicana</i> Benth.	Mexican betony
<i>Stellaria crispa</i> Cham. & Schlecht.	Crisped starwort
<i>Streptopus amplexifolius</i> (L.) DC	Clasping-leaved twisted-stalk
<i>Tiarella trifoliata</i> L.	Foamflower
<i>Tiarella unifoliata</i> (Hook.) Kurtz.	Coolwort foamflower
<i>Trillium ovatum</i> Pursh	Trillium

**Table NC-4—Vascular plants in forested area, Neskowin Crest Research Natural Area<sup>1</sup> (continued)**

Scientific name	Common name
<i>Viola glabella</i> Nutt.	Stream violet
<i>Viola sempervirens</i> Greene	Evergreen violet
<b>Graminoids:</b>	
<i>Calamagrostis canadensis</i> (Michx.) Beauv.	Bluejoint reedgrass
<i>Carex atrosquama</i> (Mack.) Crong.	Sedge
<i>Luzula parviflora</i> (Ehrh.) Desv.	Smallflowered woodrush
<i>Melica subulata</i> (Griseb.) Scribn.	Oniongrass
<b>Pteridophytes:</b>	
<i>Athyrium filix-femina</i> (L.) Roth	Lady fern
<i>Blechnum spicant</i> (L.)	Deer fern
<i>Dryopteris austriaca</i> (Jacq.) Woyner	Spreading woodfern
<i>Polypodium glycyrrhiza</i> D.C. Eat.	Licorice fern
<i>Polystichum munitum</i> (Kaulf.) Presl.	Sword fern
<i>Woodsia oregana</i> D.C. Eat.	Woodsia

<sup>1</sup> Nomenclature follows Hitchcock and Cronquist (1976).

3. *Carex obnupta* community, usually on soils 30 cm (12 in) deep or less. *Carex* is the only important species in this community.

4. *Artemisia suksdorfii-Solidago canadensis* community found on the exposed, south-facing end of the prairie on deep soils. This community is commonly found on coastal prairies farther north.

5. *Solidago canadensis* community, situated above the *Artemisia-Solidago* community and on deeper soils. It is an earlier successional stage of the *Artemisia-Solidago* community.

Two more plant groups are found, though not as distinct communities:

6. *Lupinus littoralis* group, considered part of the internal pattern of one or more of the large grassy communities.

7. *Angelica lucida-Rubus spectabilis* group, an aberrant form of the *Polystichum-Rubus parviflorus* community.

Table NC-5 lists plant species for the headland (Davidson 1967).

### Aquatic Habitat

Neskowin Crest RNA includes two complete and undisturbed stream drainages. Chitwood Creek, a first-order stream flowing west toward

the ocean, is in the southern portion of the RNA. Calf Creek, a first-order stream flowing northeast into Neskowin Creek, is in the eastern portion (fig. NC-1).

Calf Creek has a steep overall gradient for a coastal stream, especially near the headwaters. A complex multiple-channel system exists in the lower drainage caused by mass movement and large logs moved by debris torrents. The lack of abundant debris in the channels and along the banks is evidence of recent storm activity. In some places the upper banks of Calf Creek support young stands of red alder; in these areas there is little *Rubus spectabilis* which is generally common along creeks in the Coast Ranges. The dead wood in the stream helps to create pools for fish and provides food for invertebrates. Decomposition rate for organic matter in the channel is high because of moderate temperatures and extreme wetness. The stream probably supports cutthroat trout and searun cutthroat.

Chitwood Creek, which flows west into the ocean, does not have as high a gradient as Calf Creek, especially at the headwaters. There are no trout. Otherwise, Chitwood Creek is similar to Calf Creek. Both areas provide excellent opportunities for studying the riparian zone and its interaction with the stream channel.

**Table NC-5—Species list for coastal headland prairie, Neskowin Crest Research Natural Area<sup>1</sup>**

Scientific name	Common name
<b>Trees:</b>	
<i>Alnus rubra</i> Bong.	Red alder
<i>Picea sitchensis</i> (Bong.) Carr.	Sitka spruce
<i>Sambucus callicarpa</i> Greene.	Elderberry
<i>Tsuga heterophylla</i> (Raf.) Sarg.	Western hemlock
<b>Shrubs:</b>	
<i>Amelanchier florida</i> Lindl.	Serviceberry
<i>Baccharis pilularis</i> DC.	Baccharis
<i>Berberis aquifolium</i> Pursh.	Tall Oregongrape
<i>Gaultheria shallon</i> Pursh.	Salal
<i>Lonicera involucrata</i> (Rich.) Banks.	Bearberry honeysuckle
<i>Menziesia ferruginea</i> J.E. Sm.	Fool's huckleberry
<i>Rosa gymnocarpa</i> Nutt.	Little wild rose
<i>Rosa nutkana</i> Presl.	Rose
<i>Ribes bracteosum</i> Dougl.	Stink currant
<i>Ribes laxiflorum</i> Pursh.	Western blackcurrant
<i>Rubus parviflorus</i> Nutt.	Thimbleberry
<i>Rubus spectabilis</i> Pursh.	Salmonberry
<i>Rubus vitifolius</i> C. & S.	Blackberry
<i>Urtica lyallii</i> Ait.	Lyall's nettle
<i>Vaccinium parvifolium</i> J.E. Sm.	Red huckleberry
<b>Forbs:</b>	
<i>Achillea millefolium</i> L.	Yarrow
<i>Allium</i> sp.	Wild onion
<i>Anaphalis margaritacea</i> (L.) B. & H.	Pearly everlasting
<i>Angelica lucida</i> L.	Seacoast angelica
<i>Artemisia suksdorfii</i> Piper.	Coast mugwort
<i>Aster foliaceus</i> Lindl.	Leafy aster
<i>Cardamine angulata</i> Hook.	Seaside bittercress
<i>Cardamine oligosperma</i> Nutt.	Little western bittercress
<i>Carex hendersonii</i> Bail.	Henderson's sedge
<i>Carex obnupta</i> Biol.	Slough sedge
<i>Castilleja littoralis</i> Penn.	Pacific paintbrush
<i>Cerastium arvense</i> L.	Field chickweed
<i>Cerastium glomeratum</i> Thuill. (introduced)	Chickweed
<i>Cerastium holosteoides</i> Fries. (introduced)	Cerastium
<i>Chrysosplenium glechomaefolium</i> Nutt.	Western golden-carpet
<i>Cirsium vulgare</i> (Savi) Airy-Shaw. (introduced)	Bull thistle
<i>Corydalis scouleri</i> Hook.	Corydalis
<i>Crepis capillaris</i> (L.) Wallr. (introduced)	Smooth hawksbeard

**Table NC-5—Species list for coastal headland prairie, Neskowin Crest Research Natural Area<sup>1</sup> (continued)**

Scientific name	Common name
Forbs (continued):	
<i>Conioselinum chinense</i> (L.) B.S.P.	Hemlock-parsley
<i>Dentaria tenella</i> Pursh.	Toothwort
<i>Disporum smithii</i> (Hook.) Piper	Smith's fairy-bell
<i>Dryopteris filix-mas</i> (L.) Schott.	Shield-fern
<i>Epilobium adenocaulon</i> Haussk.	Willow-weed
<i>Equisetum maximum</i> Lam.	Horsetail
<i>Eriophyllum lanatum</i> (Pursh) Forbes.	Eriophyllum
<i>Erysimum capitatum</i> (Dougl.) Greene.	Wallflower
<i>Galium aparine</i> Cleavers.	Goose grass
<i>Galium trifidum</i> L. var. <i>pacificum</i> Wieg.	Small bedstraw
<i>Galium triflorum</i> Michx.	Several-flowered bedstraw
<i>Heraclium lanatum</i> Michx.	Cow-parsnip
<i>Hydrophyllum occidentale</i> (Wats.) Gray.	Western waterleaf
<i>Hypochaeris radicata</i> L. (introduced)	Hairy cats-ear
<i>Hypopitys fimbriata</i> (Gray) How.	Pinesap
<i>Juncus effusus</i> L. var. <i>pacificus</i> Fern. & Wieg.	Soft rush
<i>Lupinus littoralis</i> Dougl.	Lupine
<i>Luzula parviflora</i> (Ehr.) Desv.	Small-flowered woodrush
<i>Lysichitum americanum</i> Hult. & St. John	Skunk cabbage
<i>Maianthemum bifolium</i> DC. var. <i>kamtschaticum</i> (Gmel.) Jeps.	False lily-of-the-valley
<i>Marah oreganus</i> (T. & G.) Howell	Oregon bigroot
<i>Mimulus guttatus</i> DC.	Yellow mimulus
<i>Montia sibirica</i> (L.) How.	Western spring beauty
<i>Oplopanax horridum</i> (J.E. Sm.) Miq.	Devil's club
<i>Osmorhiza nuda</i> Torr.	Osmorhiza
<i>Oxalis oregana</i> Nutt.	Oxalis
<i>Plantago lanceolata</i> L. (introduced)	English plantain
<i>Polemonium carneum</i> Gray	Salmon polemonium
<i>Polystichum munitum</i> (Kaulf.) Presl.	Swordfern
<i>Prunella vulgaris</i> L. <i>labiatae</i> (introduced)	Self-heal
<i>Pteridium aquilinum</i> (L.) Kuhn. var. <i>pubescens</i> Underw.	Bracken fern
<i>Ranunculus occidentalis</i> Nutt.	Western buttercup
<i>Rumex acetosella</i> L. (introduced)	Sheep sorrel
<i>Rumex crispus</i> L. (introduced)	Yellow dock
<i>Rumex obtusifolius</i> L. (introduced)	Broad-leaved dock
<i>Sagina procumbens</i> L.	Procumbent pearlwort
<i>Sanicula septentrionalis</i> Greene.	Sanicle
<i>Scrophularia californica</i> C. & S.	Figwort
<i>Senecio jacobaea</i> L. (introduced)	Tansy ragwort
<i>Sidalcea hirtipes</i> C.L. Hitch.	Hairy-stemmed checker-mallow
<i>Smilacina sessilifolia</i> (J.G. Bak.) Nutt.	Star-flowered false Solomon's seal

**Table NC-5—Species list for coastal headland prairie, Neskowin Crest Research Natural Area<sup>1</sup> (continued)**

Scientific name	Common name
<b>Forbs (continued):</b>	
<i>Solidago canadensis</i> L.	Goldenrod
<i>Stachys emersonii</i> Piper.	Mexican betony
<i>Stellaria crispa</i> C. & S.	Crisped starwort
<i>Synthyris reniformis</i> (Dougl.) Benth.	Round-leaved synthyris
<i>Tellima grandiflora</i> (Pursh) Dougl.	Fringecup
<i>Tiarella trifoliata</i> L.	Foamflower
<i>Tolmiea menziesii</i> (Pursh) T. & G.	Youth-on-age
<i>Trifolium dubium</i> Sibth. (introduced)	Suckling clover
<i>Trifolium repens</i> L. (introduced)	White clover
<i>Vicia gigantea</i> Hook.	Giant vetch
<i>Viola glabella</i> Nutt.	Stream violet
<b>Grasses:</b>	
<i>Agrostis tenuis</i> Sibth. (introduced)	Colonial bentgrass
<i>Agrostis semiverticillata</i> C. Christ (introduced)	Water bentgrass
<i>Anthoxanthum odoratum</i> L. (introduced)	Sweet vernalgrass
<i>Bromus sitchensis</i> Trin.	Alaska bromus
<i>Calamagrostis nutkaensis</i> (Presl.) Steud.	Reedgrass
<i>Dactylis glomerata</i> L. (introduced)	Orchard-grass
<i>Elymus glaucus</i> Buckl.	Wildrye
<i>Festuca arundinacea</i> Schreb. (introduced)	Reed fescue
<i>Festuca elatior</i> L. (introduced)	Meadow fescue
<i>Festuca rubra</i> L. (introduced)	Red fescue
<i>Glyceria leptostachya</i> Buckl.	Slenderspike managrass
<i>Holcus lanatus</i> L. (introduced)	Common velvet-grass
<i>Lolium multiflorum</i> Lam. (introduced)	Italian ryegrass
<i>Lolium perenne</i> L. (introduced)	English ryegrass
<i>Melica subulata</i> (Griseb.) Scribn.	Oniongrass
<i>Phleum pratense</i> L. (introduced)	Common timothy
<i>Poa pratensis</i> L. (introduced)	Kentucky bluegrass

<sup>1</sup> Adapted from Davidson (1967, p. 76-78).

## Mammals

Table N C-6 is a tentative list of mammals found on the RN A.

## History of Disturbance

In the forested portion of Neskowin Crest Research Natural Area, the dominance of 130-year-old spruce and hemlock indicates that the area has been subject to at least occasional fires. The last major fire occurred about 1845. In recent

years, winter storms have been the most important cause of natural disturbance. Most of the damage has occurred along the southern boundary, but severe east winds in 1971 broke many old-growth Sitkaspruce at 2 to 5 m (6 to 15 ft) above ground line throughout the RN A. Some areas were completely leveled and are now dense thickets of western hemlock saplings. Debris torrents in streams are most likely to occur during severe winter storms.

Table NC-6—Tentative list of mammals in the Neskowin Crest Research Natural Area

Order	Scientific name <sup>1</sup>	Common name
Marsupialia	<i>Didelphis marsupialis</i>	Opossum
Insectivora	<i>*Neurotrichus gibbsi</i>	Shrew mole
	<i>*Scapanus orarius</i>	Coast mole
	<i>Scapanus townsendi</i>	Townsend mole
	<i>Sorex bendirii</i>	Marsh shrew
	<i>Sorex trowbridgii</i>	Trowbridge shrew
	<i>Sorex vagrans</i>	Wandering shrew
	<i>Sorex yaquinae</i>	Yaquina shrew
Chiroptera	<i>Antrozous pallidus</i>	Pallid bat
	<i>Eptesicus fuscus</i>	Big brown bat
	<i>Lasionycteris noctivagans</i>	Silver-haired bat
	<i>Lasiurus cinereus</i>	Hoary bat
	<i>Myotis californicus</i>	California myotis
	<i>Myotis evotis</i>	Long-eared myotis
	<i>Myotis lucifugus</i>	Little brown myotis
	<i>Myotis thysanodes</i>	Fringed myotis
	<i>Myotis volans</i>	Long-legged myotis
	<i>Myotis yumanensis</i>	Yuma myotis
	<i>Plecotus townsendi</i>	Townsend big-eared bat
Lagomorpha	<i>*Lepus americanus</i>	Snowshoe hare
	<i>Sylvilagus bachmani</i>	Brush rabbit
Rodentia	<i>*Aplodontia rufa</i>	Mountain beaver
	<i>Arborimus albipes</i>	White-footed vole
	<i>Arborimus longicaudus</i>	Red tree vole
	<i>*Clethrionomys californicus</i>	California red-backed vole
	<i>Erethizon dorsatum</i>	Porcupine
	<i>Eutamias townsendi</i>	Townsend chipmunk
	<i>Glaucomyssabrinus</i>	Northern flying squirrel
	<i>Microtus longicaudus</i>	Long-tailed vole
	<i>*Microtus oregoni</i>	Oregon or creeping vole
	<i>Neotoma cinerea</i>	Bushy-tailed woodrat
	<i>*Peromyscus maniculatus</i>	Deer mouse
	<i>*Tamiasciurus douglasi</i>	Chickadee
	<i>Thomomys mazama</i>	Mazama pocket gopher
	<i>Zapus trinotatus</i>	Pacific jumping mouse

**Table NC-6—Tentative list of mammals in the Neskowin Crest Research Natural Area (continued)**

Order	Scientific name <sup>1</sup>	Common name
Carnivora	* <i>Canis latrans</i>	Coyote
	* <i>Lynx rufus</i>	Bobcat
	<i>Martes americana</i>	Marten
	<i>Mephitis mephitis</i>	Striped skunk
	<i>Mustela erminea</i>	Short-tailed weasel or ermine
	<i>Mustela frenata</i>	Long-tailed weasel
	<i>Mustela vison</i>	Mink
	<i>Procyon lotor</i>	Raccoon
	* <i>Spilogale putorius</i>	Spotted skunk or civet cat
	<i>Urocyon cinereoargenteus</i>	Gray fox
	<i>Ursus americanus</i>	Black bear
	<i>Vulpes vulpes</i>	Red fox
Artiodactyla	* <i>Odocoileus hemionus columbianus</i>	Black-tailed deer

<sup>1</sup> An asterisk (\*) indicates presence verified by sign, sighting, or collection.

In 1980 the RNA was enlarged to include part of a clear cut on the south boundary along Cliff Creek. The clear-cut area has regenerated well and poses no real threat to the Chitwood Creek drainage.

The headland has a long history of human disturbances. It is thought that Indians periodically burned most of the Oregon coast. The RNA headland was homesteaded from at least 1896 to 1935. Cattle grazed, onions and potatoes were grown, buildings were erected, and timber was felled. In 1938 the headland was bought by the U.S. Government. Livestock grazing, farming, and felling of timber have not been allowed since. The headland is currently used by hikers and occasionally by campers.

### Research

Considerable research is being done or has been done on Neskowin Crest RNA. Growth, mortality, and successional change are being studied in the sample plots. George LaRoi, Botany Department, University of Alberta, Edmonton, Canada, studied the understory vegetation, the population structure of immature trees, and woody debris on the plots in 1979. Battelle Laboratories of Richland, Washington, started a study of litter fall in 1979 to monitor environmental pollutants. Eric

Quaye, Botany Department, Oregon State University, Corvallis, is conducting research on the structure and function of coastal spruce-hemlock forests in the RNA. Davidson (1967) described the plant communities of the headland. Some studies of vertebrate animals have been conducted on the RNA (Maser and Franklin 1974).

The RNA and its environs offer some special research opportunities. The RNA is part of the Cascade Head Scenic Research Area which also includes The Nature Conservancy's Cascade Head Preserve; the floral communities of this natural headland can be studied or compared with those of the headland in the Neskowin Crest RNA. The RNA headland also includes Hart's Cove and over 1.6 km (1 mi) of coastline that provide opportunities to study sea organisms.

The RNA is part of the Cascade Head Experimental Forest, much of which is similar to the RNA in forest type and environment. Because of these similarities, parts of the Experimental Forest could be used for work involving destructive sampling or manipulation, and the RNA could be a control site.

### Maps and Aerial Photographs

Special maps applicable to Neskowin Crest RNA are: Topography-15' Hebo, Oregon, quad-



range, scale 1:62,500, issued by the U.S. Geological Survey in 1955; and **Geology-Geology of the Coastal Area Between Cape Kiwanda and Cape Foul weather, Oregon**, scale 1:62,500 (Snively and Vokes 1949); *Geologic Sketch of Northwestern Oregon*, scale 1:500,000 (Snively and Wagner 1964); and *Geologic Map of Oregon West of the 121st Meridian*, scale 1:500,000 (Peck 1961). Either the District Ranger (Hebo Ranger District, Hebo, Oregon) or Forest Supervisor (Siuslaw National Forest, Corvallis, Oregon) can provide details on the most recent aerial photos and forest type maps for the area.

## Acknowledgment

I am indebted to George, Nanci, and Everett LaRoi for field collections of bryophytes and lichens, to Nanci LaRoi for packeting and collations, to Diana Horton for identification of bryophytes, and to Mike Ostafichuk for identification of lichens.

## Literature Cited

- Davidson, Eric Duncan.  
Synecological features of a natural headland prairie on the Oregon coast. Corvallis, OR: Oregon State University; 1967. 79 p. Thesis.
- Eyre, F.H., ed.  
Forest cover types of the United States and Canada. Washington, DC: Society of American Foresters; 1980. 148 p.
- Franklin, Jerry F.; Dyrness, C.T.  
Natural vegetation of Oregon and Washington. Gen. Tech. Rep. PNW-8. Portland, OR: U.S. Department of Agriculture, Forest Service, Pacific Northwest Forest and Range Experiment Station; 1973. 417 p.
- Gholz, H.L.; Grier, C.C.; Campbell, A.G.; Brown, A.T.  
Equations for estimating biomass and leaf area of plants in the Pacific Northwest. For. Res. Lab. Res. Pap. 41. Corvallis, OR: School of Forestry, Oregon State University; 1979. 39 p.
- Hitchcock, C. Leo; Cronquist, Arthur.  
Flora of the Pacific Northwest. Seattle, WA: University of Washington Press; 1976.
- Ireland, R.R.; Bird, C.D.; Brassard, G.R.; Schofield, W.E.; Vitt, D.H.  
Checklist of the mosses of Canada. National Museums Canada. Publ. Botany 8:1-75; 1980.
- Kuchler, A.W.  
Manual to accompany the map of potential natural vegetation of the conterminous United States. Am. Geogr. Soc. Spec. Publ. 36. New York: Princeton Polychrome Press; 1964.
- Madison, Robert W.  
A guide to the Cascade Head Experimental Forest. Portland, OR: U.S. Department of Agriculture, Forest Service, Pacific Northwest Forest and Range Experiment Station; 1957. 14 p.
- Maser, Chris; Franklin, Jerry F.  
Checklist of vertebrate animals of the Cascade Head Experimental Forest. Resour. Bull. PNW-51. Portland, OR: U.S. Department of Agriculture, Forest Service, Pacific Northwest Forest and Range Experiment Station; 1974. 32 p.
- Peck, Dallas L.  
Geologic map of Oregon west of the 121st meridian. U.S. Geol. Surv. Misc. Geol. Invest. Map 1-325; 1961.
- Ruth, Robert H.  
Cascade Head climatological data 1936 to 1952. Portland, OR: U.S. Department of Agriculture, Forest Service, Pacific Northwest Forest and Range Experiment Station; 1954. 29 p.
- Snively, ED.; Wagner, H.C.  
Geologic sketch of northwestern Oregon. U.S. Geol. Surv. Bull. 1181-M; 1964. 17 p.
- Snively, Parke D., Jr.; Vokes, H.E.  
Geology of the coastal area between Cape Kiwanda and Cape Foulweather, Oregon. U.S. Geol. Surv. Soil & Gas Invest. Prelim. Map 97; 1949.
- Stotler, R.; Crandall-Stotler, E.  
A checklist of the liverworts and horn worts of North America. Bryologist. 80:405-428; 1977.
- Thomson, J. W.  
The lichens of the genus *Cladonia* in North America. Toronto, Can.: University of Toronto Press; 1967. 172 p.
- U.S. Weather Bureau.  
Climatic summary of the United States-supplement for 1951 through 1960, Oregon. Climatography of the United States 86-31; 1965. 96 p.

The Forest Service of the U.S. Department of Agriculture is dedicated to the principle of multiple use management of the Nation's forest resources for sustained yields of wood, water, forage, wildlife, and recreation. Through forestry research, cooperation with the States and private forest owners, and management of the National Forests and National Grasslands, it strives - as directed by Congress - to provide increasingly greater service to a growing Nation.

The U.S. Department of Agriculture is an Equal Opportunity Employer. Applicants for all Department programs will be given equal consideration without regard to age, race, color, sex, religion, or national origin.

Pacific Northwest Forest and Range  
Experiment Station  
809 NE Sixth Avenue  
Portland, Oregon 97232